















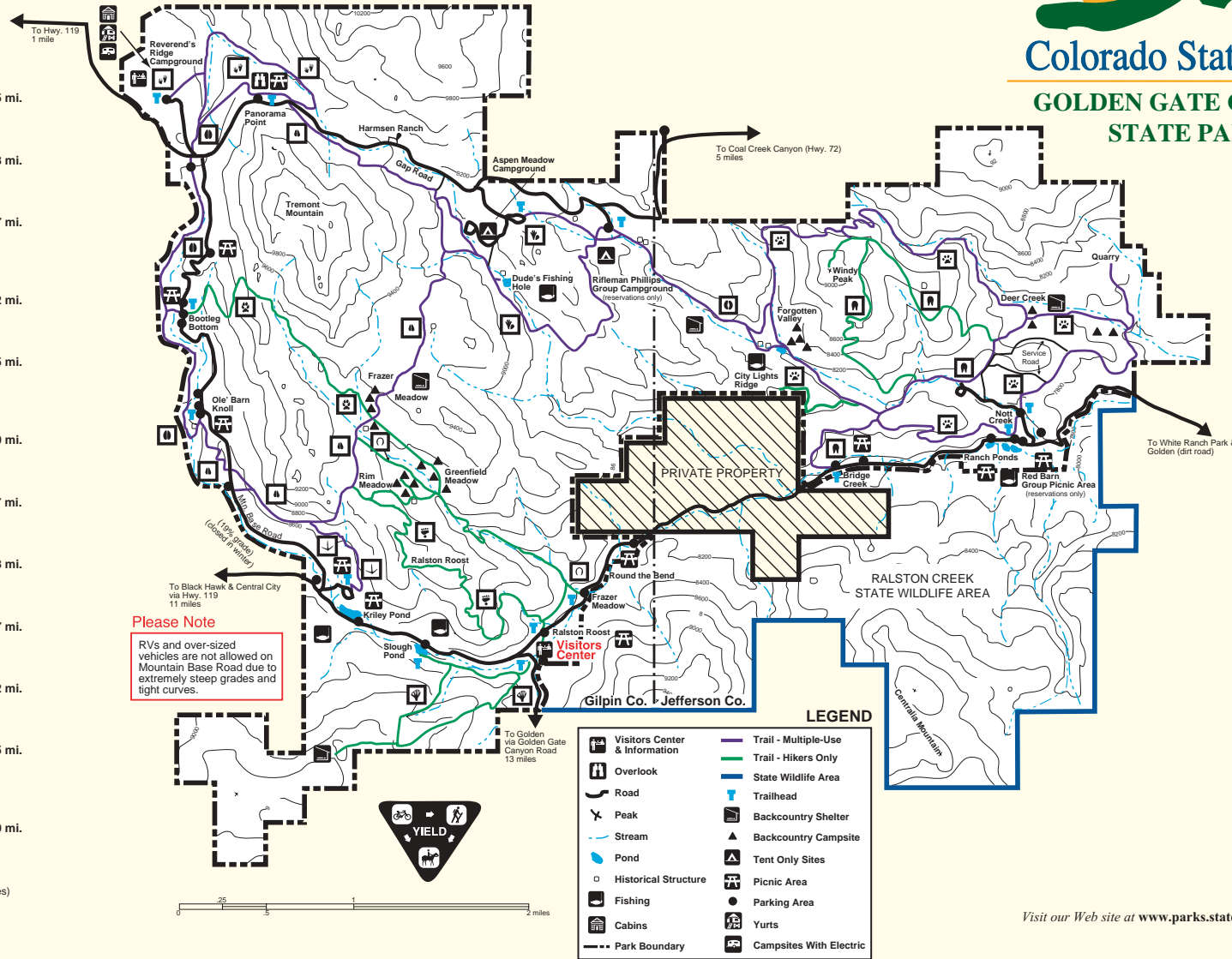


# Colorado State Parks

## GOLDEN GATE CANYON STATE PARK

### Trails

-  **Beaver - Most Difficult**  
Start: Visitor Center  
End: Visitor Center  
2.5 mi.
-  **Black Bear - Most Difficult**  
Start: Ralston Roost Trailhead  
End: Mule Deer Trail  
2.8 mi.
-  **Blue Grouse - Moderate**  
Start: Kriley Pond  
End: Intersection with Mule Deer Trail  
0.7 mi.
-  **Buffalo - Moderate**  
Start: Rifleman Phillips  
End: Forgotten Valley  
1.2 mi.
-  **Burro - Difficult**  
**Burro - Difficult**  
Start: Bridge Creek  
End: Bridge Creek  
4.5 mi.
-  **Coyote - Most Difficult**  
Start: Bootleg Bottom  
End: Frazer Meadow  
2.0 mi.
-  **Elk - Moderate**  
Start: Ole' Barn Knoll  
End: Reverend's Ridge  
1.7 mi.
-  **Horseshoe - Moderate**  
Start: Frazer Meadow Trailhead  
End: Frazer Meadow  
1.8 mi.
-  **Mountain Lion - Difficult**  
Start: Nott Creek  
End: Nott Creek  
6.7 mi.
-  **Mule Deer - Moderate**  
Start: Ole' Barn Knoll  
End: Panorama Point  
5.2 mi.
-  **Raccoon - Moderate**  
Start: Reverend's Ridge  
End: Reverend's Ridge via Panorama Point  
2.5 mi.
-  **Snowshoe Hare - Difficult**  
Start: Aspen Meadow  
End: Aspen Meadow  
3.0 mi.
-  **Multiple Use** (Hiking, mountain biking and horses)
-  **Hikers Only**



Visit our Web site at [www.parks.state.co.us](http://www.parks.state.co.us)